

Transform Your Cemetery Management with Best-in-Class Mapping and Software Integration

Seamlessly access your detailed plot maps and internment records through Chronicle's interactive platform, powered by Sentry Mapping's precise survey data.



Effortless Cemetery Data Access with Chronicle Viewer

As part of our partnership, you get free access* to Chronicle Viewer, a powerful, purpose-built platform designed to simplify cemetery management. With Chronicle Viewer, you gain interactive access to your cemetery's digital plot maps and internment records, all presented in a user-friendly portal. Search, filter, and navigate your data effortlessly, with every plot linked to precise details. Starting with Chronicle Viewer gives you the tools you need to stay organized, with the flexibility to upgrade to advanced features whenever you're ready.

Why This Partnership Works for You




Interactive Map

Easily navigate your cemetery layout and engage with data in an intuitive and user-friendly platform.



Quick Search and Filter

Swiftly locate records, reducing time and errors in data management.



Scalability

Start with the Chronicle Viewer and upgrade to full cemetery management when you are ready.

What You Get from Chronicle Viewer?



Discover a Smarter Way to Manage Your Cemetery

Interactive, detailed map of your cemetery that's easy to navigate and explore. View real aerial imagery with clearly marked plot boundaries, and zoom in up to 24x for unmatched clarity.



Find What Matters Faster

Powerful search and filter tools let you sort records by categories or find specific plots in seconds. Whether you're checking availability or locating a burial, Chronicle Viewer makes it effortless.



Upgrade When You're Ready

Start with the basics, then unlock advanced features with Chronicle Pro. Easily edit records, create certificates, manage events, generate reports, and much more—turning your Viewer into a complete cemetery management solution.

*Bonus: *Every Sentry Mapping project includes two years of free Chronicle Viewer access.*

Optional Services

Pay-as-You-Go Record and Plot Update	Additional Data Integration
\$75/hour for occasional updates on map plots	One-time fee to import additional records


What is Chronicle Pro?


Gain full control with Chronicle Pro: efficiently manage records and inventory, generate certificates and reports, log activities, and manage events. Enable public record searches, online plot reservations, and online memorials, keeping everything organized and manageable.


Why Upgrade to Pro?

 **Keep Records Up to Date**
Add new burials and update details easily.

 **Create Certificates**
Make custom certificates quickly.

 **Public Record Search**
Let people find cemetery maps and records online.

 **Reserve and Sell Plots Online**
Track available plots and handle sales smoothly.

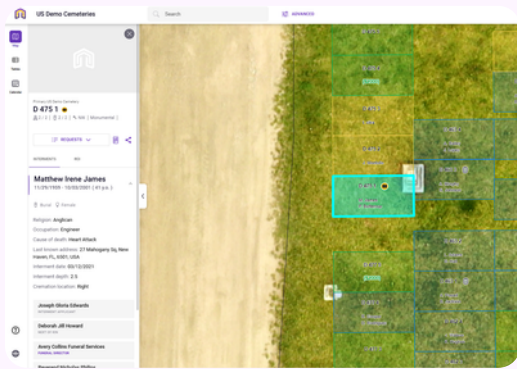
 **Manage Events and Work Orders**
Plan and keep track of cemetery events.

 **Share Online Memorials**
Let families honor loved ones online.

Chronicle Viewer vs Chronicle Pro

You get great features with the Chronicle Viewer, but with Chronicle Pro, you unlock even more tools to manage your cemetery fully.

Features	Viewer	Pro
Price	Free for two years, then \$10 per month for every 2,000 plots.	\$60 per month (\$720 per year).
Record Management		
Search records (internal use)	✓	✓
Advanced record table	✓	✓
Manage, create, edit, and update records	✗	✓
Upload images and documents	✗	✓
Add and remove users	1 user only	✓
Advanced Management		
Work order and event management	✗	✓
Standardized forms	✗	✓
Automated workflows	✗	✓
Invoice and payments	✗	✓
Public Access		
Public records search	✗	✓
Sell and reserve plots online	✗	✓
Share online memorials	✗	✓



“The software is rich with features and intuitive to use, for administrators and groundskeepers alike. Implementation was flawless.”

Virginia - Valley View Cemetery - Clarkdale, Arizona

- **How do Sentry Mapping and Chronicle work together, and why is this partnership special?**

Sentry Mapping makes detailed maps of your cemetery using drones and GPR (ground-penetrating radar) surveys. Chronicle then hosts these maps and links them with your cemetery records. This means you get an accurate, interactive map that shows who is buried where.

- **Can I use both Chronicle and Sentry Mapping separately, or do I need both?**

Sentry Mapping provides a high-quality PDF map of your cemetery that can be easily printed or viewed. With Chronicle, your maps come to life in an interactive digital format, included for free as part of the service. This integration offers greater flexibility and control over how you access and manage your cemetery data.

- **What happens to your Chronicle Viewer access after two years?**

After two years, the Chronicle Viewer free period ends and you will be asked to pay a small extra cost of \$10 per month for every 2,000 plots. If you want more benefits from our extensive features, like editing records or tracking plot sales, you can upgrade to Chronicle Pro, giving you full control over your records and map.

- **Can I upgrade to Chronicle Pro later?**

Yes, you can upgrade to Chronicle Pro anytime. Pro gives you full control. It's a complete solution to manage both your cemetery's map and records.

You are selected to enjoy this partnership benefits.

Start integrating your Sentry cemetery map into a Chronicle Viewer today! Contact Sentry Mapping:

- Online Form: sentrymapping.com/contact
- Phone: 770-796-0610

